








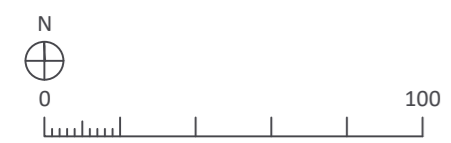
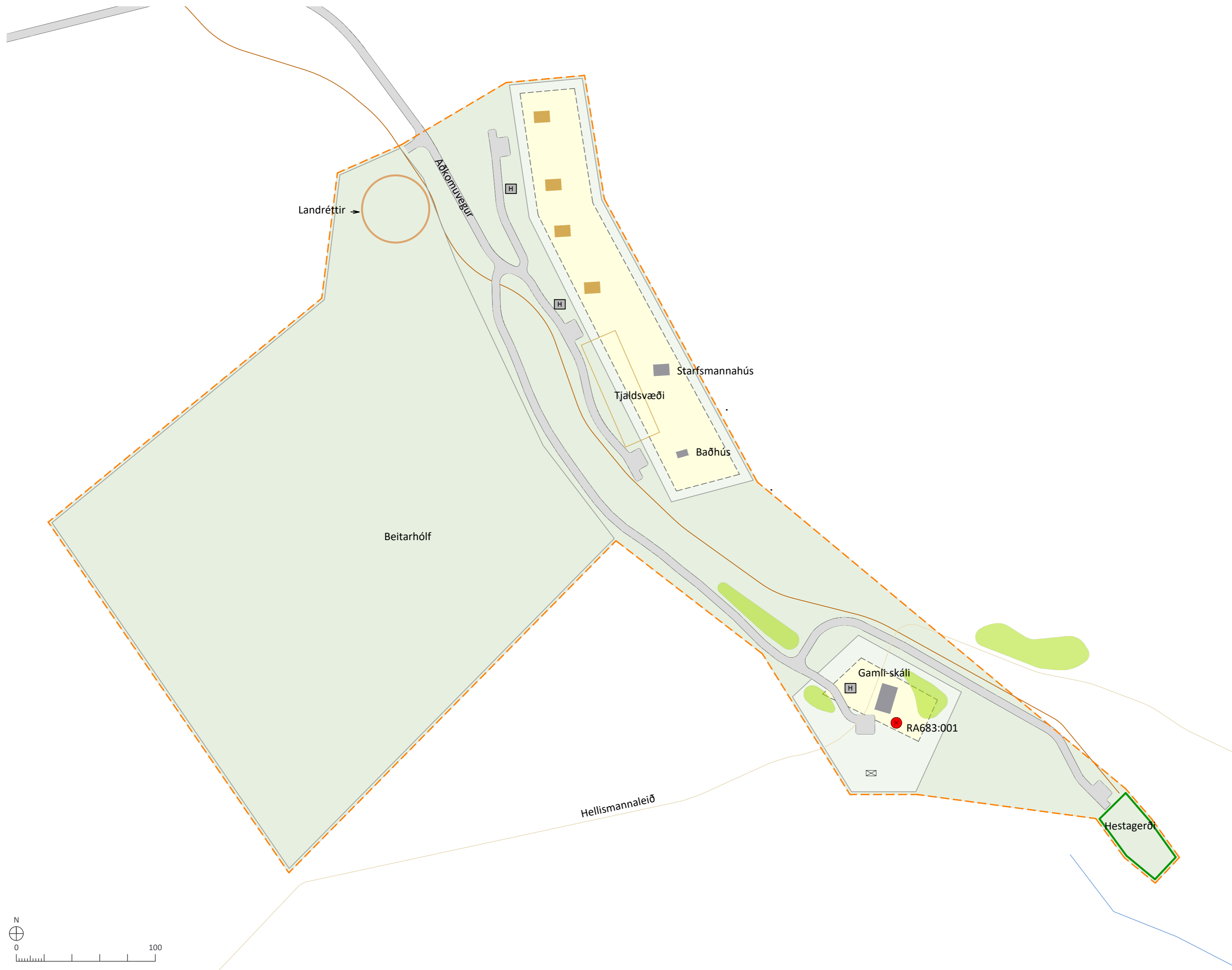


ADALSKIPULAG RANGÁRÞING YTRA 2016-2028

SKÝRINGAR

-  Mörk deiliskipulagsreits
-  Gróður til skýringar
-  Skipulagt svæði
-  Lóð
-  Byggingareitir húsa
-  Núverandi byggingar
-  Nýjar byggingar
-  Reiðleið
-  Hreinsivirki leiðbeinandi staðsetning



Áfangagil
Rangárþing ytra
Deiliskipulag

| | | | |
|-------------|------------|-------------|-------|
| VERK: | BLAÐSTÆRÐ: | UNNIÐ: | RÝNT: |
| 102954-V02 | A2 | GAL | MB |
| MÆLIKVARÐI: | DAGS: | DAGS.BREYT: | |
| 1:1500 | 19.03.2024 | --- | |

SAMPYKKT: **TILLAGA**